

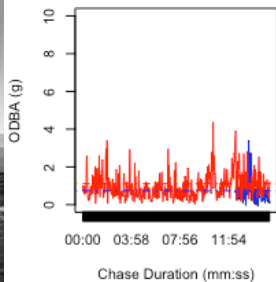
A.

Chase 2

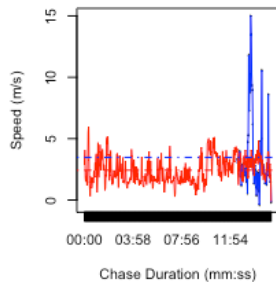
Elevation profile for hound pursuit




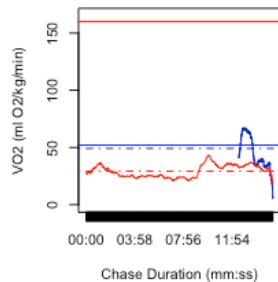
B.



C.



D.



E.

Graph: Min, Avg, Max **Elevation: 54, 132, 203 m**

Range Totals: Distance: 1.39 km Elev Gain/Loss: 295 m, -151 m Max Slope: 93.3%, -90.6% Avg Slope: 30.1%, -25.0%

203 m

150 m

100 m

Google earth

Data CSUMB, SEMU, CALOPC

Biol Bio, NCA, NCA, Navy, NCA, OEBDO

Data MBAR 0 m

0.25 km

0.5 km

0.75 km

1 km

0.25 km

100 m