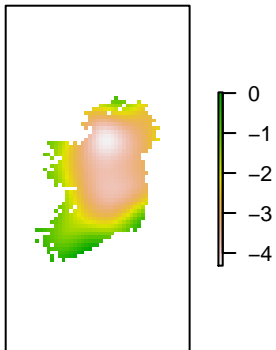
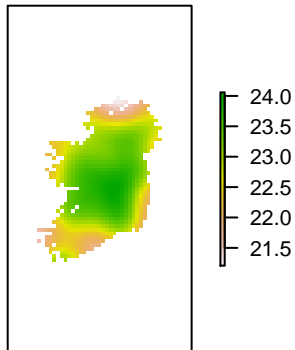


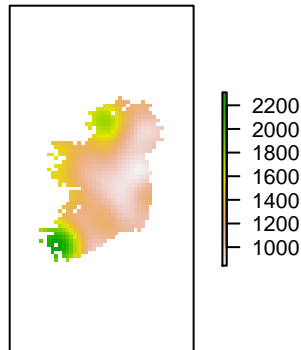
minimum.temperature



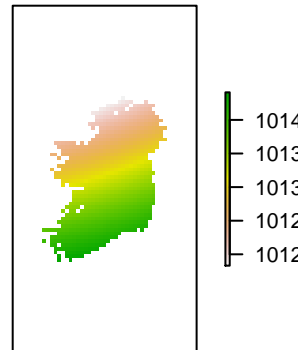
maximum.temperature



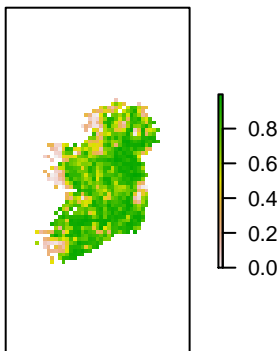
annual.precipitation



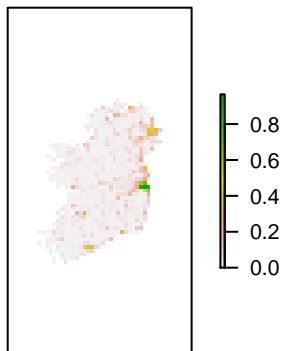
atmospheric.pressure



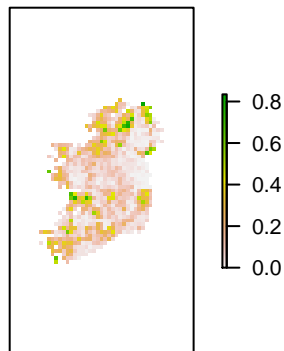
agricultural.areas



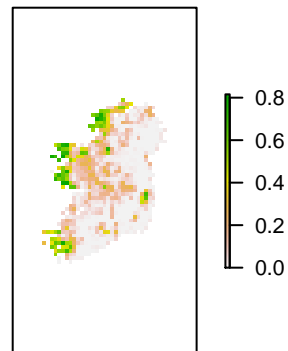
artificial.surfaces



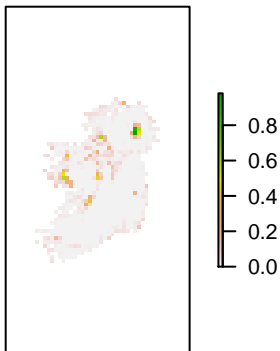
forest.semi.natural



wetlands



water.bodies



elevation

